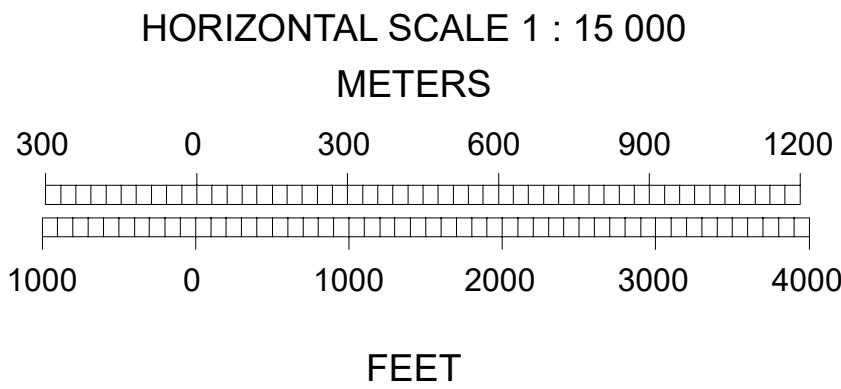
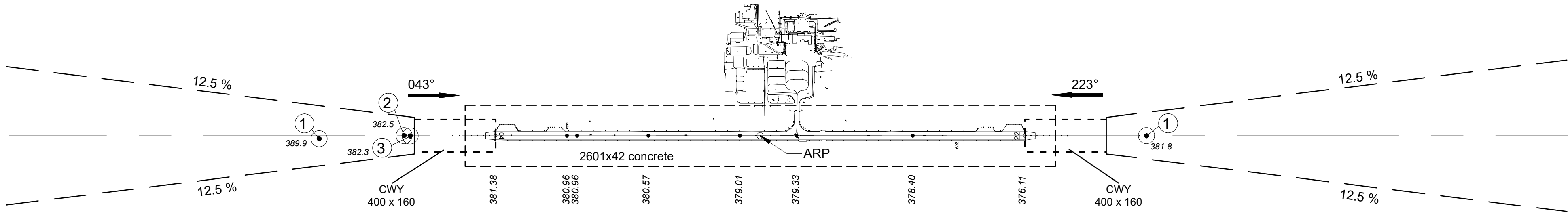
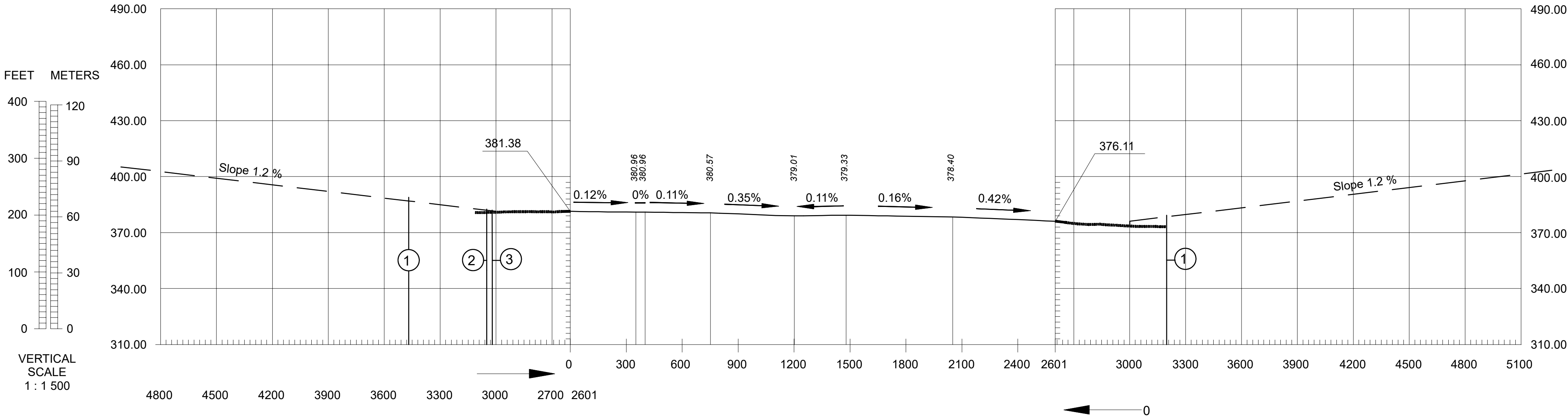


DIMENSIONS AND ELEVATIONS IN METERS      MAG VAR 9°E (2023)

ORDER OF ACCURACY					
№	LAT	LON	H	Horizontal,m	Vertical,m
1	47°41'48.74" N	067°42'56.91" E	389.9	0.053	0.049
2	47°41'57.51" N	067°43'12.17" E	382.5	0.053	0.049
3	47°41'58.06" N	067°43'13.34" E	382.3	0.053	0.049

RWY 04/22 DECLARED DISTANCES		
RWY 04		RWY 22
2601	TAKE – OFF RUN AVAILABLE	2601
3001	TAKE – OFF DISTANCE AVAILABLE	3001
2601	ACCELERATE – STOP DISTANCE AVAILABLE	2601
2601	LANDING DISTANCE AVAILABLE	2601



ORDER OF ACCURACY					
№	LAT	LON	H	Horizontal,m	Vertical,m
1	47°43'10.68" N	067°45'29.69" E	381.8	0.053	0.049

LEGEND		
	Plan	Profile
Antenna, tower, power line metal	⊙ ⑥	⑥

THIS PAGE INTENTIONALLY LEFT BLANK